



2020 Map

SNOW SHOE RAILS TO TRAILS ASSOCIATION

ATV's permitted SSRTA Rail Trail Gates by mile markers

- 46 - Clarence
46.75 - #10 gate located east of bridge
49.5 - SR 144 underpass gate located on west side of Gillentown Tunnel near trailhead
Moshannon Community Center - gate on road connecting to Gillentown Trailhead
50 - Tarman Crossing gates (2) located on either side of crossing
51 - On McKinney Run side of gate
55 - Gorton Crossing gates (2) located on either side of crossing
58 - gates (2) at Peale Crossing
66 - End of trail near Winburne

SSRTA on township roads

Snow Shoe Township		
T-325	Gorton Road	all
T-402	Tarman Road	all
T-405	Birch Run Road	portion
From #10 Bridge to Scotchtown Road		
T-406	German Road	portion
T-408	Rusnak Road	all
T-410	Scotchtown Road	portion
To the township/borough boundary		
T-412	Walnut Road	all
T-416	Poormanside Road	portion
T-606	Tennessee Turnpike	all
T-706	Hickory Road	all
T-708	Cattail Road	all
T-709	Bumbarger Road	all
T-710	Kato Road	portion
T-711	Black Bear Road	all
T-850	Fountain Road	all
T-888	Askey Road	all

Rush Township		
T-958	Casanova Road	portion
T-326	Chestnut Street	all
Chestnut connects back out to Casanova Road to the Morris Twp. bridge		
T-959	Casanova Spur	portion
Spur from trailhead to Red Moshannon bridge below Avondale		
T-535	Coaldale Road	
T-325	Gorton/Peale	
Dirt portion of Coaldale Road		
SR-3033	One Mile Run Road	
Dike Road		
T-804	Loch Lomond Rd	
To the Cold Stream bridge		

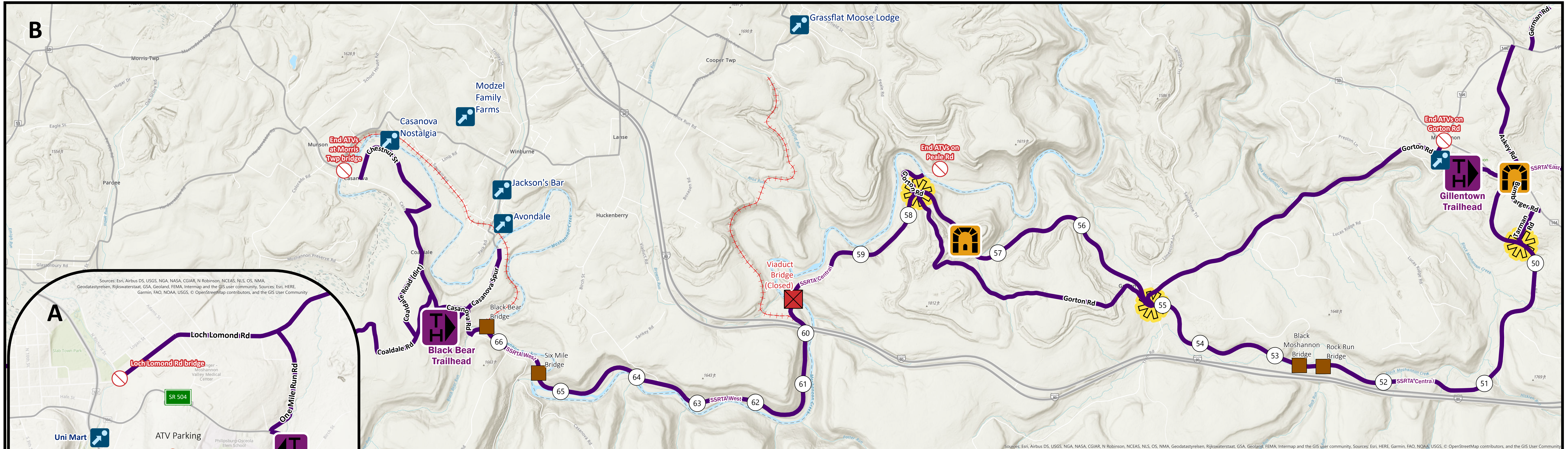
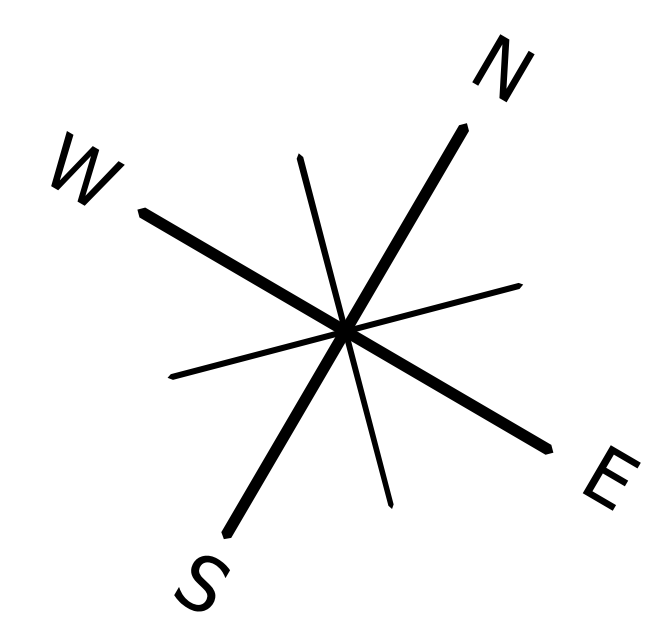
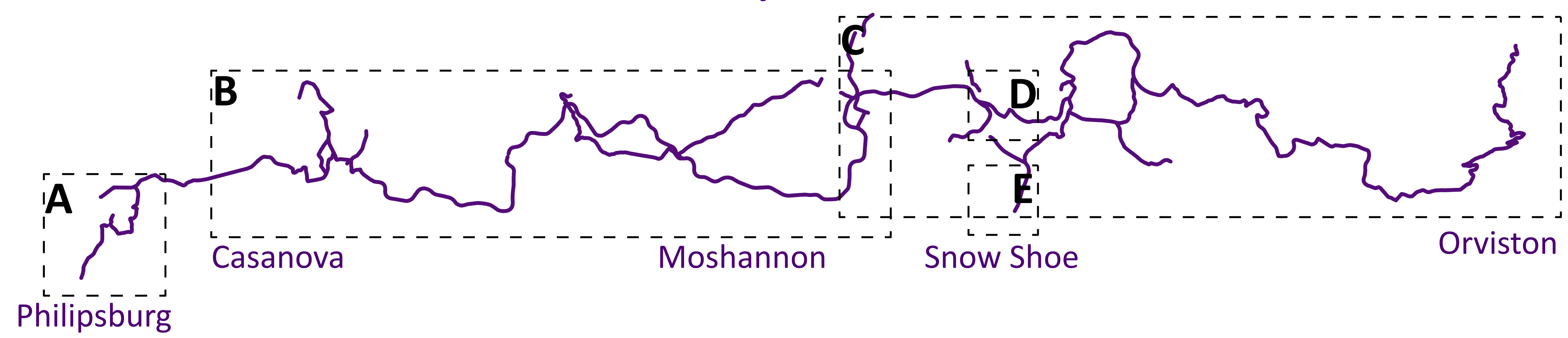
ATV's prohibited

- Railroad bed, privately-owned
- Other roads not designated for SSRTA
- Natural gas line right-of-way

All terrain vehicles are prohibited from the interstate highway, state roads, forestry and gameland roads, utility right of way easements, and township roads unless otherwise depicted on the map. Please note that some designated roads that permit ATVs will be marked where the limit of on-road permission ends.



Trail System



SSRTA LEGEND

- Trailhead
- Public Road Crossing
- Open Bridge
- Tunnel
- Point of Interest
- Closed Bridge

Updated
March 2020